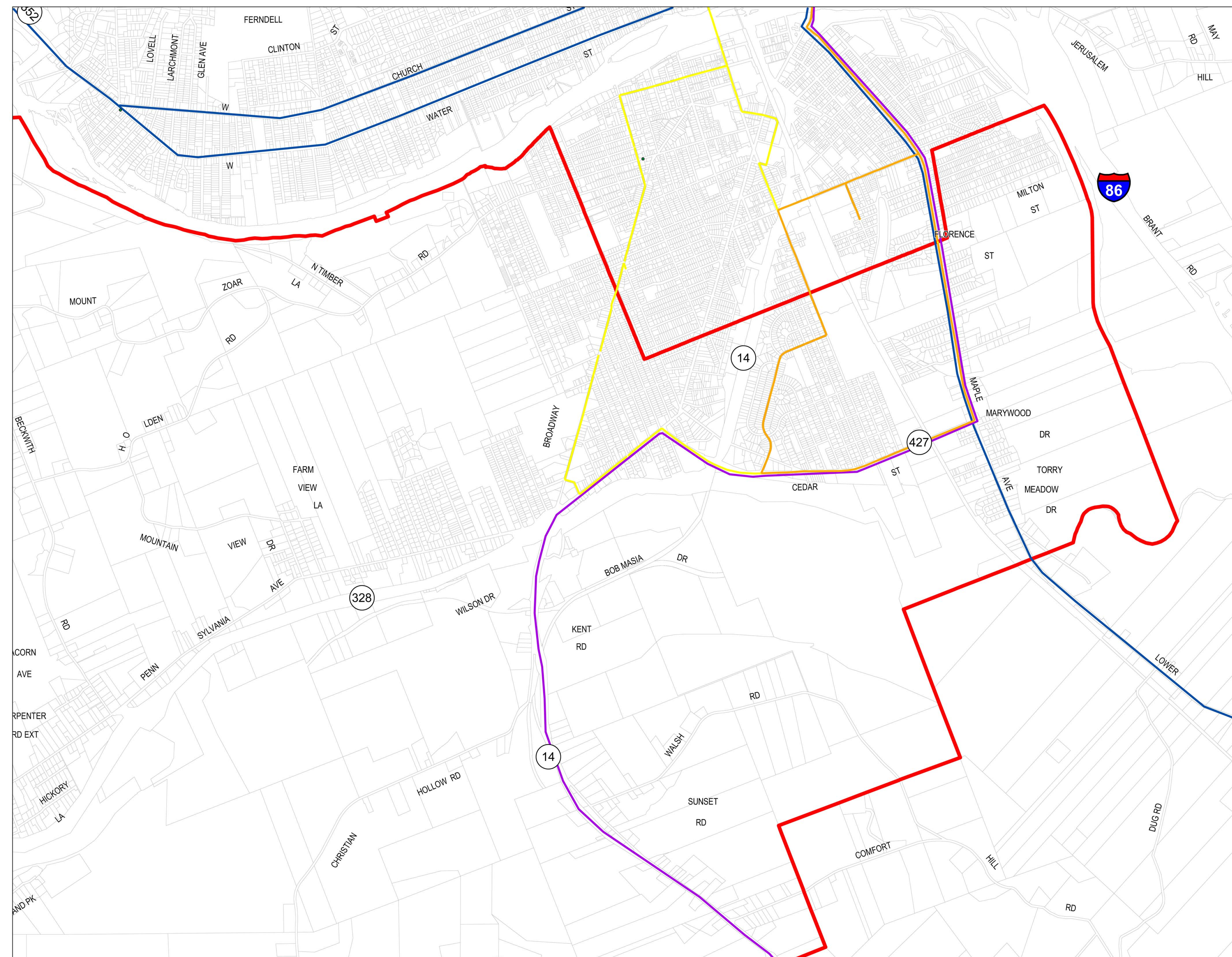



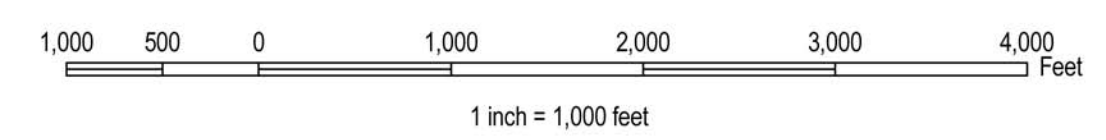
Figure 8  
Transportation Network



**Legend**

-  Southtown (Route 1)
-  Southside Loop (Route 12)
-  Bike Route 14
-  Bike Route 17
-  Southport

Data Sources:  
Town Boundaries, Tax Parcels, Land Use,  
Zoning: Chemung County GIS



Date: March 2014

Prepared by:



This map was computer generated using data acquired by Elan Planning, Design, and Landscape Architecture PLLC from various sources and is intended only for reference, conceptual planning, and presentation purposes. This map is not intended for and should not be used to establish boundaries, property lines, location of objects, or to provide any other information typically needed for construction or any other purpose when engineered plans or land surveys are needed.